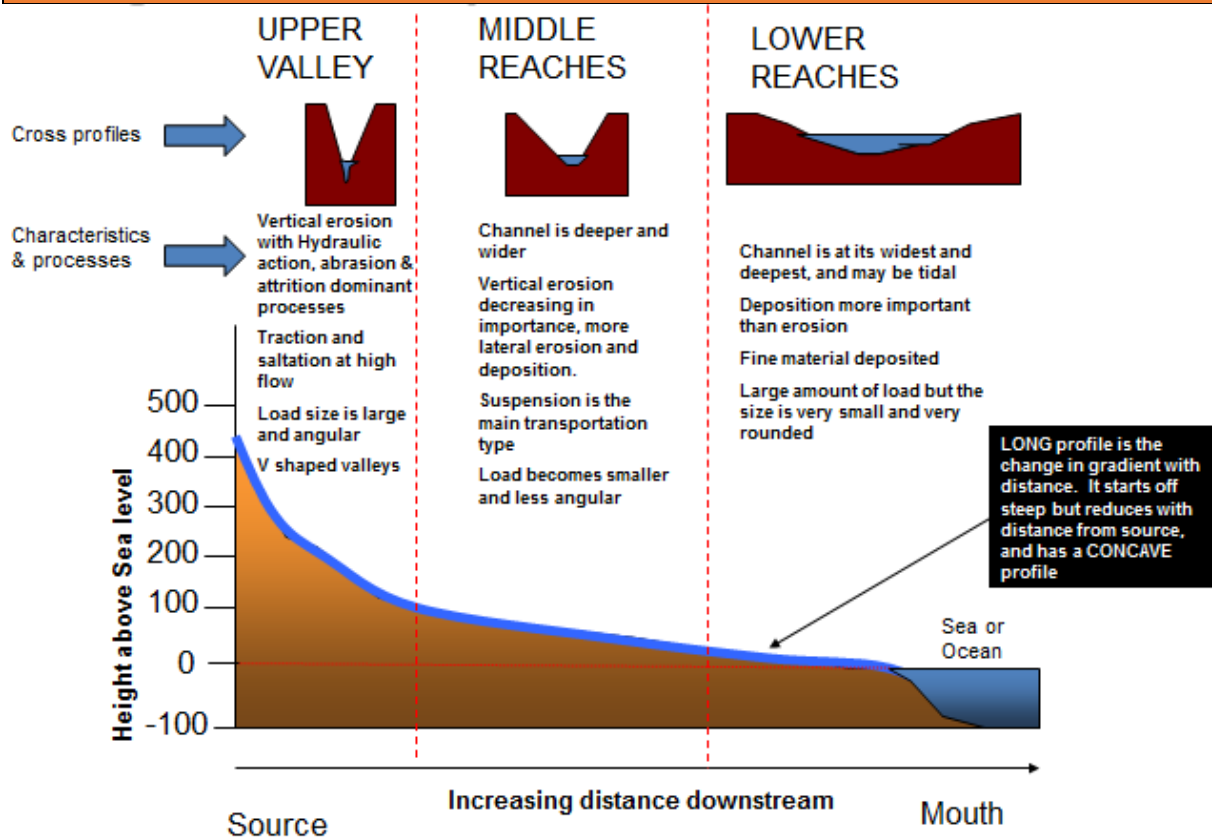


Name here

IB DP Geography – Channel Characteristics & fluvial processes.



1 Source: [Rob Gamesby](#)



Task 1 – Study the diagram above carefully. Explain how changing channel characteristics of a river long profile can affect the processes of erosion, transportation and deposition (8)

Name here

IB DP Geography – Seasonality & fluvial processes.



Increased erosion potential leading to material being carried in suspension



Task 2 – Using the photo evidence on geographypods as well as the climate graph, describe and explain how seasonality in Samatan can alter the processes of erosion, transportation and deposition.

You might like to start by annotating any evidence of changes to those processes on the photo above.